

# State of Wyoming Corner Record

(In compliance with the *CORNER PERPETUATION AND FILING ACT*, Wyoming Statutes, 1997, Section 33-29-140, et. seq., and the Rules and Regulations of the Board of Registration for Professional Engineers and Professional Land Surveyors)

Reverse side of this form may be used if more space is needed.

Record of original survey and citation of source of historical information (if corner is lost or obliterated). Description of corner monumentation evidence found and/or monument and accessories established to perpetuate the location of this corner. Sketch of relative location of monument, accessories, and reference points with course and distance to adjacent corner(s) (if determined in this survey). Method and rationale for reestablishment of lost or obliterated corner.

G.L.O. Record: Alfred M. Rodgers, U.S. Deputy Surveyor, June 28th, 1871  
82.50 Chains, Set a White Sandstone 18 x 6 x 6 for Cor to Sections 5 6 31 32.

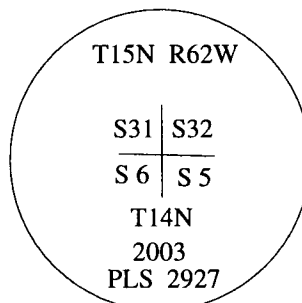
Subsequent Record: Laramie County Road Records, County Field Book No. 7, circa October 1, 1909, indicates the road was surveyed and notes "Set C.R. Stones E & W" and coner being existant and "Top grd-"  
Certified Land Corner Recodation Form filed May 24, 1988 by Mr. Donald M. Hopkins, LS 558 indicates a found rebar at S.E. Cor. Sec. 31 at " CL Co. Rd. 149 & Co. R.D. 215".

Found: Small round headed square spike, 10" long, 4 inches below asphalt, in the approximate centerline of Laramie County Road No. 149. This is a typical type of spike used by local surveyors, beginning in the early 1900's and termed "boat spike" in their field notes. The "boat spike" was harmonious with a latitudinal fence extending easterly. Also found broken remnants of a county road stone approximately 30 feet east. The "boat spike" was accepted as a faithful perpetuation and the best available evidence of the original corner postion and found harmonious with found and accepted corners north and south.

Set: No. 5 x 24 inch rebar with a 3 1/4 inch diameter brass cap, marked as noted below, flush to the asphalt surface of Laramie County Road No. 149.

See back of this sheet for measurements to other found and or set and accepted corners in the area.

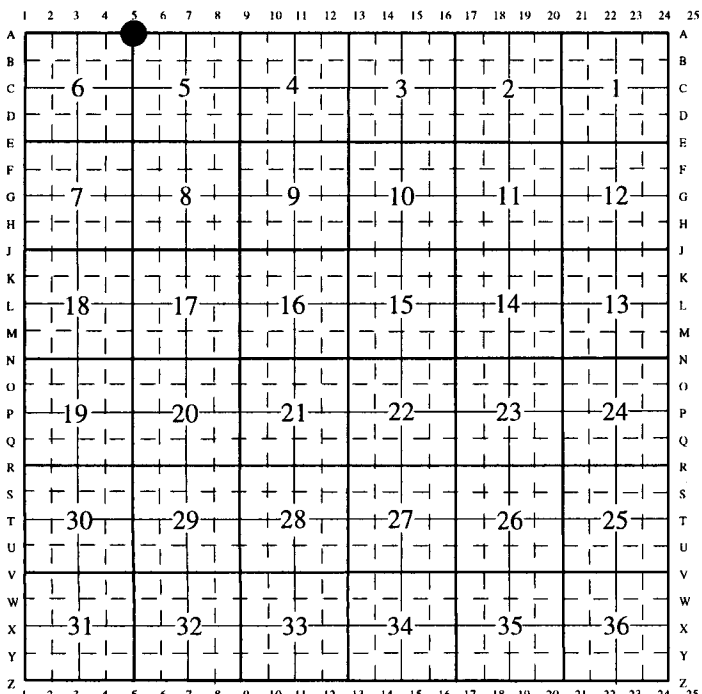
Brass Cap Markings



Date of Field Work: February 12, 2003

Office Reference: Burns North 26109

### CROSS INDEX DIAGRAM




Firm/Agency, Address

Paul A. Reid, PLS  
1533 Pinion Drive  
Cheyenne WY  
Phone (307) 637-3400

This corner record was prepared by me or under my direction and supervision.

*SEAL & SIGNATURE*



  
 RECORDED 3/03/2003 AT 3:56 PM REC# 345434 K# 1707 PG# 1548  
 DEBRA K. LATHROP, CLERK OF LARAMIE COUNTY, WY PAGE 1 OF 2

Corner Name: Northwest Corner, Section: 5, T.14 N., R. 62 W., 6th P.M., Cross-Index No.: A-5 (T14N,R62W)  
SBRPEPLS/PLSW: MARCH 1994/97 Z-5 (T15N,R62W)

Bearings are grid and based upon the Wyoming East Zone NAD 83. Geodetic bearings can be derived by applying  $-0^{\circ}32'21''$  to the bearing.

